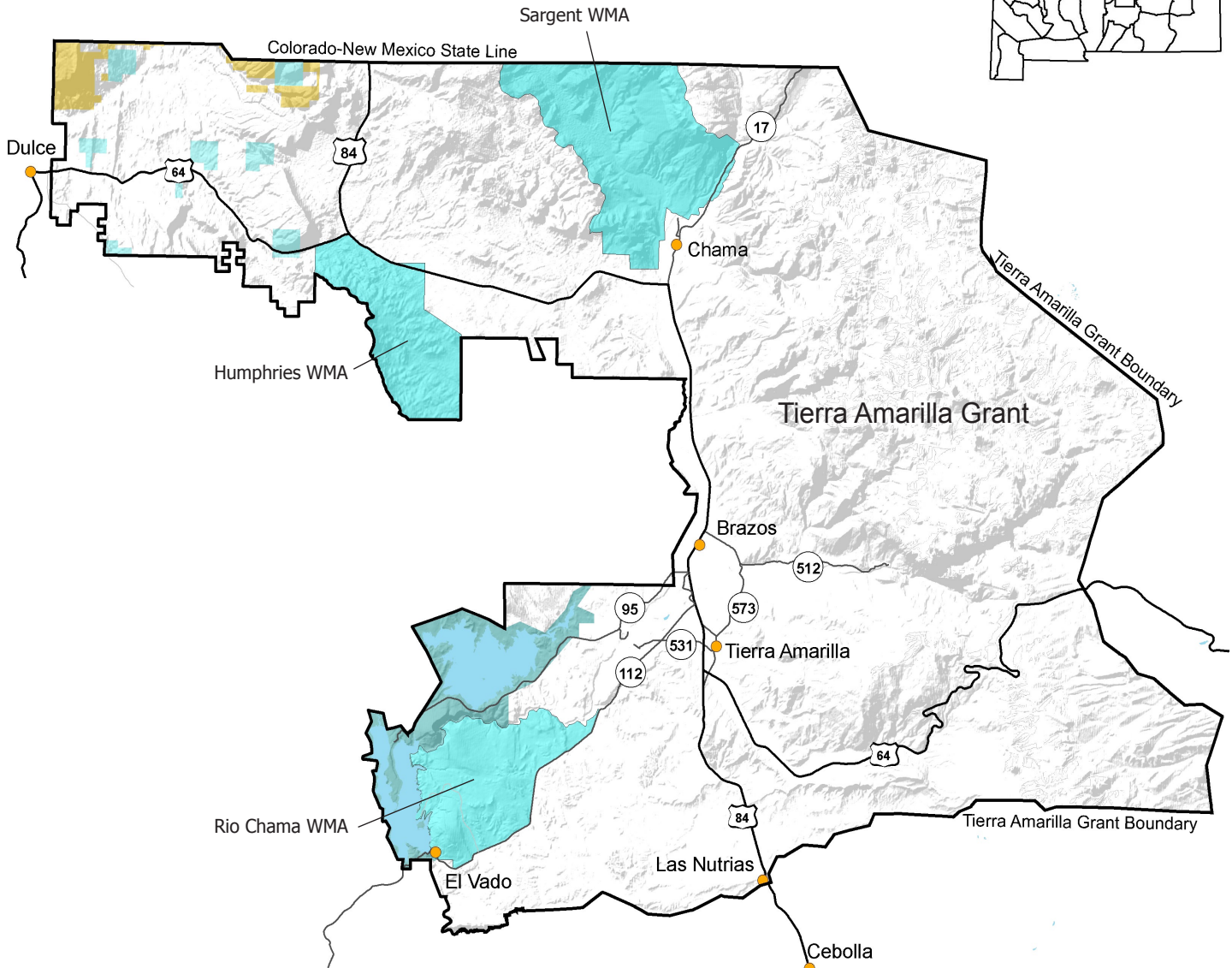
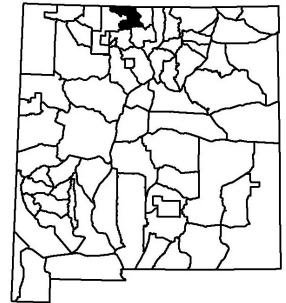









Providing New Mexico and its wildlife

**Year-round
Excellent
Services**

Game Management Unit 4



Surface Ownership

-  Bureau of Land Management
-  State
-  State Game & Fish
-  Private
-  State Park

GMU 4: Beginning at the junction of the east boundary of the Jicarilla Apache Indian Reservation and the NM/CO state line and running east along the state line to the eastern boundary of the Tierra Amarilla Grant, then south along the east boundary of the Tierra Amarilla Grant and west along its south boundary to its junction with the east boundary of the Jicarilla Apache Indian Reservation, then north along the east boundary of the reservation to its junction with the NM/CO state line.

Maps for GMU 4

BLM Maps: Chama Quad.

These and other maps may be found at NM Public Lands Information Center, (877) 851-8946, or visit <http://plimapcenter.org/NM/>.